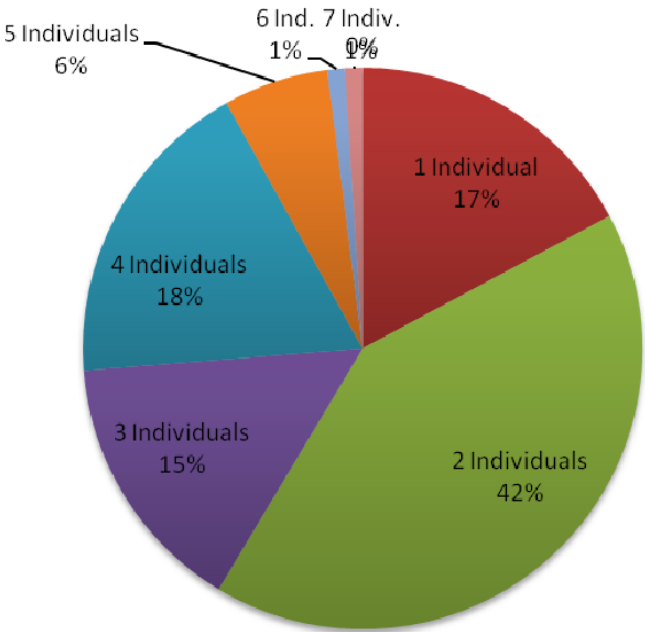


# Town of Pittsfield



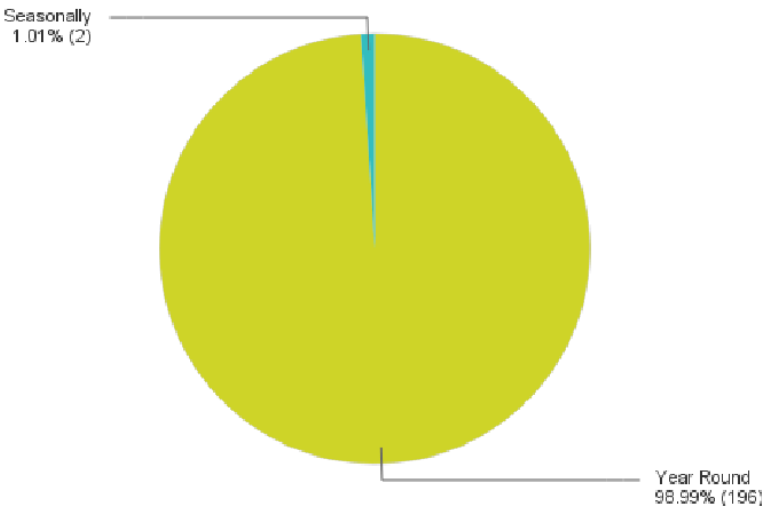
**Q1 Number of Individuals in household:**

Answered: 197 Skipped: 6



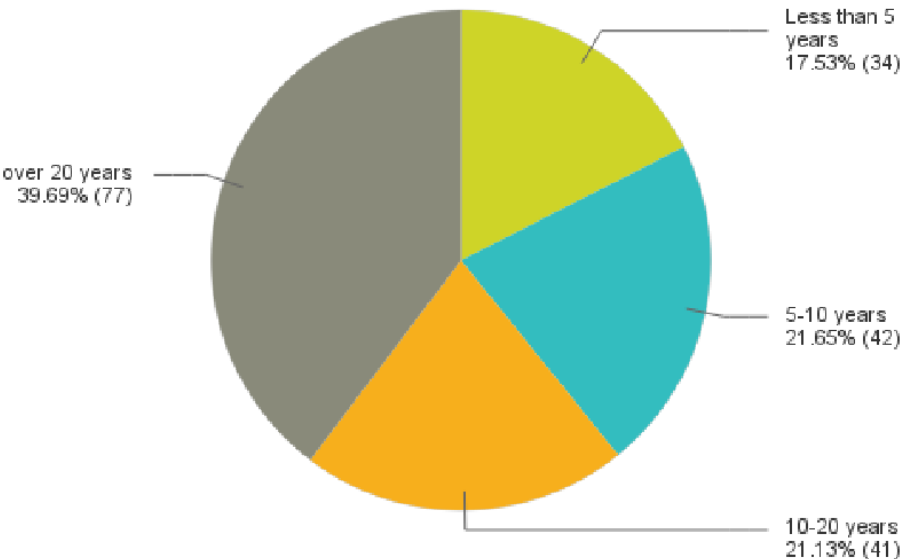
**Q2 Do you reside in Pittsfield:**

Answered: 198 Skipped: 5



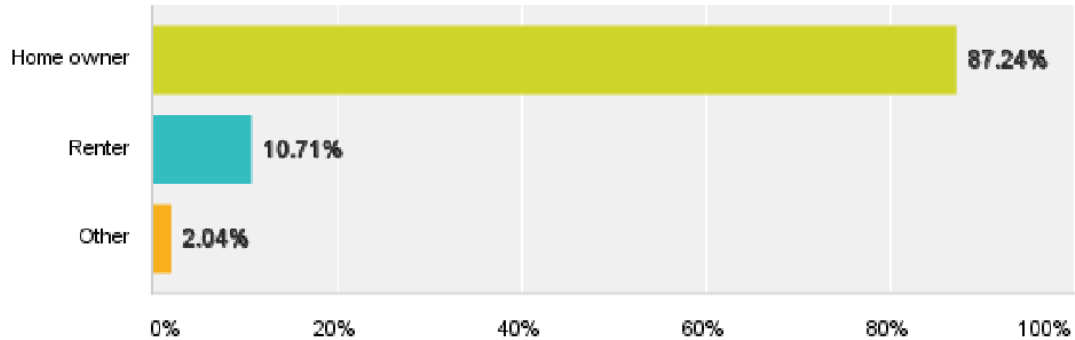
**Q3 How long have you lived in Pittsfield?**

Answered: 194 Skipped: 9



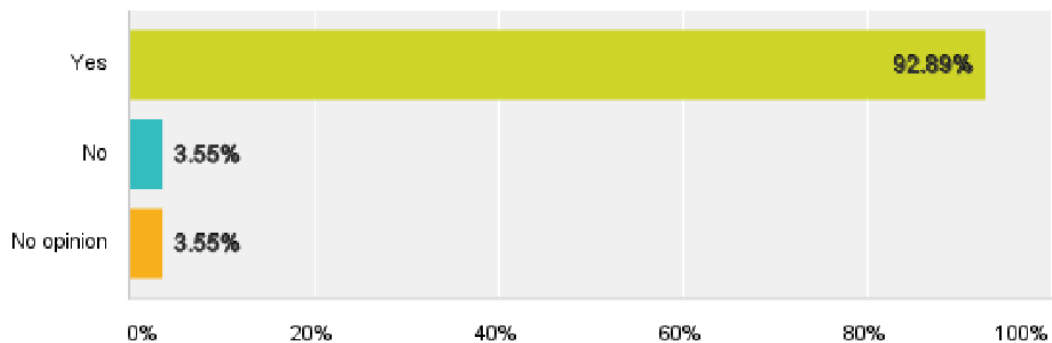
#### Q4 Are you a ...

Answered: 196 Skipped: 7



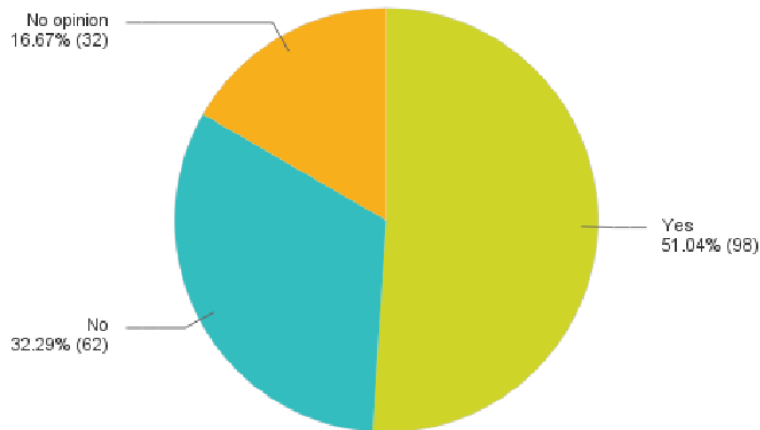
#### Q5 Are you in favor of Pittsfield trying to encourage commercial / industrial uses (nonresidential growth) to broaden its tax base?

Answered: 197 Skipped: 6



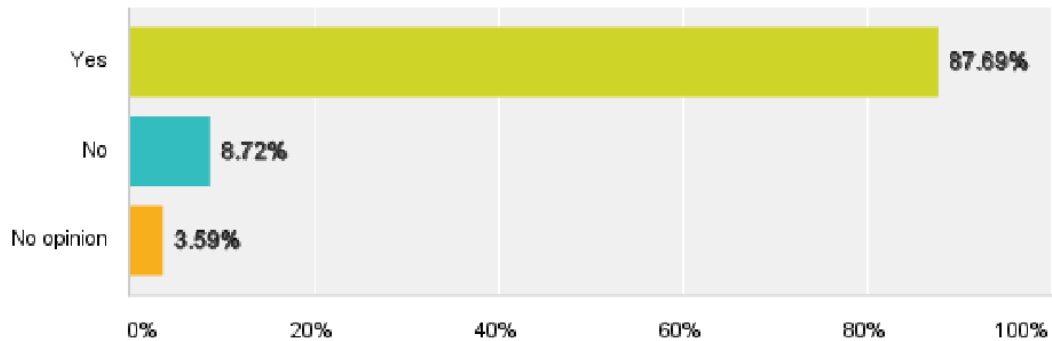
**Q6 The current zoning regulations allow for commercial and industrial uses in the same area. Should the Town have an area, or areas, that are dedicated strictly for industrial uses?**

Answered: 192 Skipped: 11



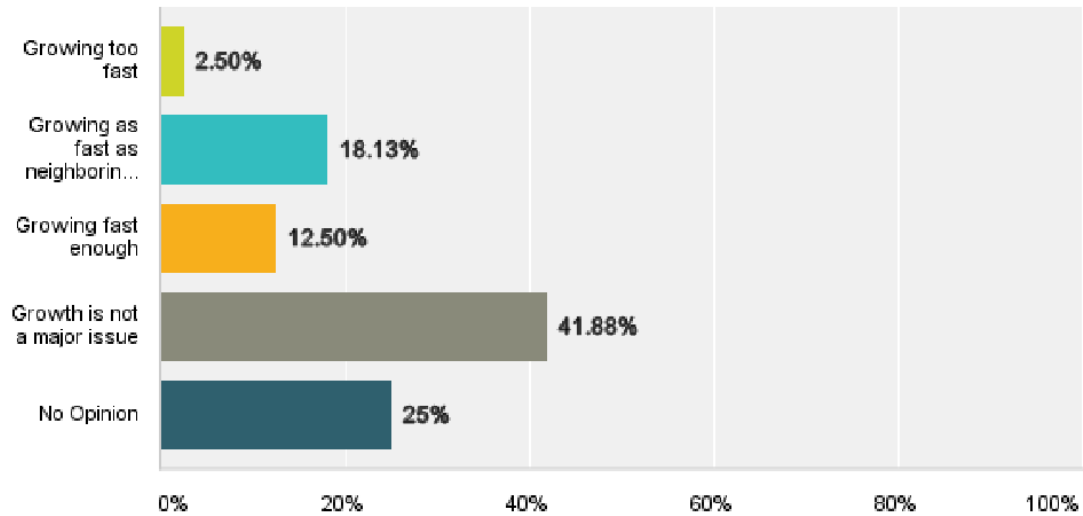
**Q7 Do you favor the Planning Board promoting the NH Route 28 commercial zone to increase the zone's area?**

Answered: 195 Skipped: 8



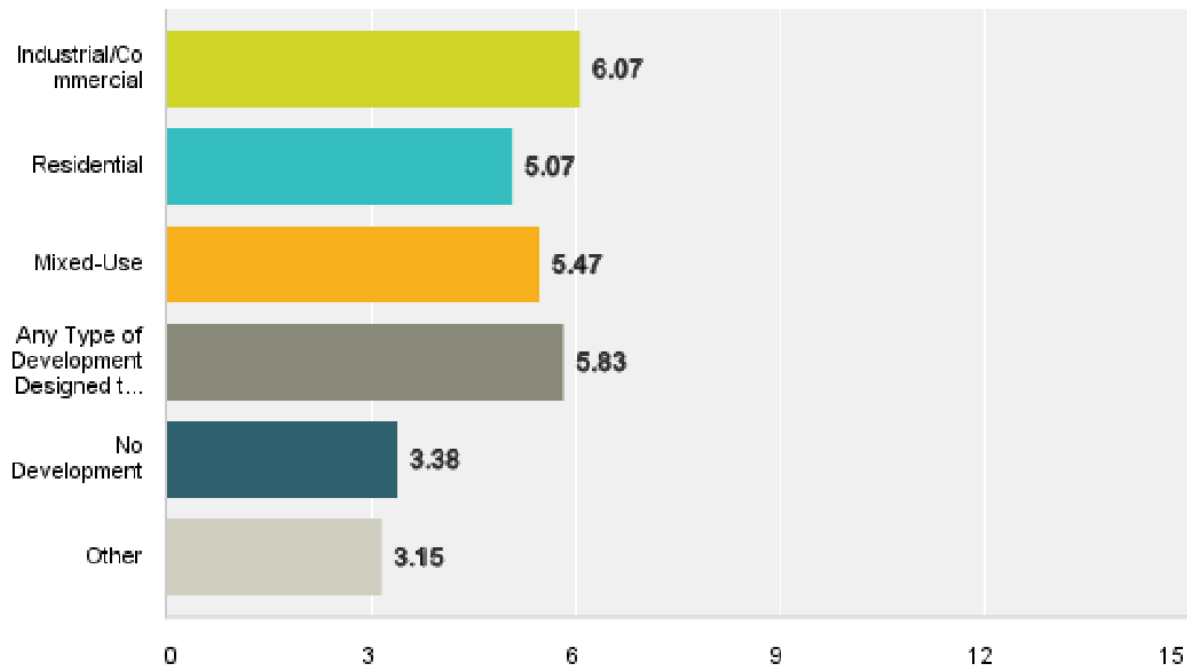
**Q8 In your opinion, which statement best characterizes Pittsfield's rate of growth:**

Answered: 160 Skipped: 43



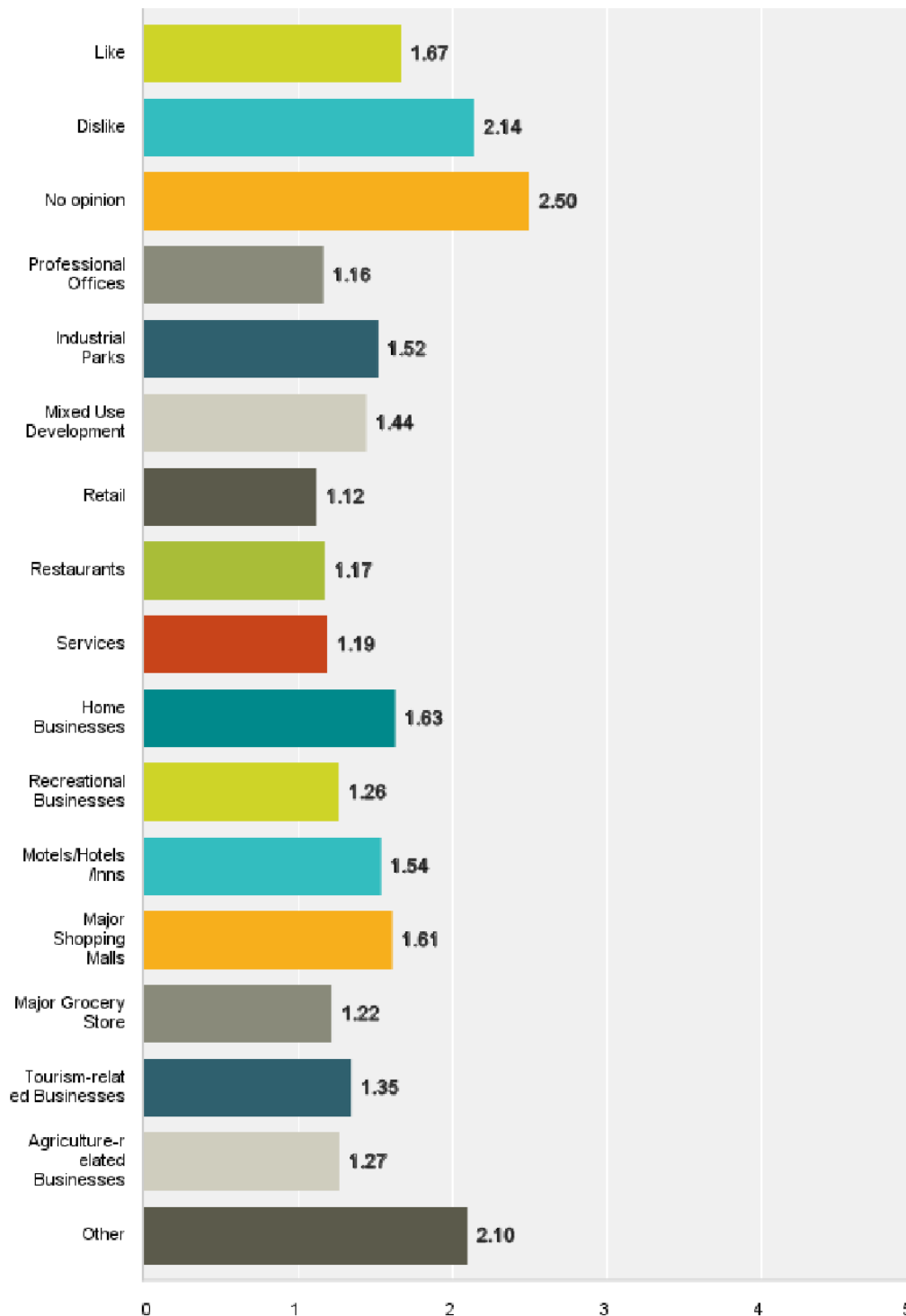
**Q9 What types of development do you prefer in Pittsfield? Please give order of priority (1, 2, 3, etc.)**

Answered: 198 Skipped: 5



### **Q10 Which of the following commercial enterprises would you like to see within Pittsfield?**

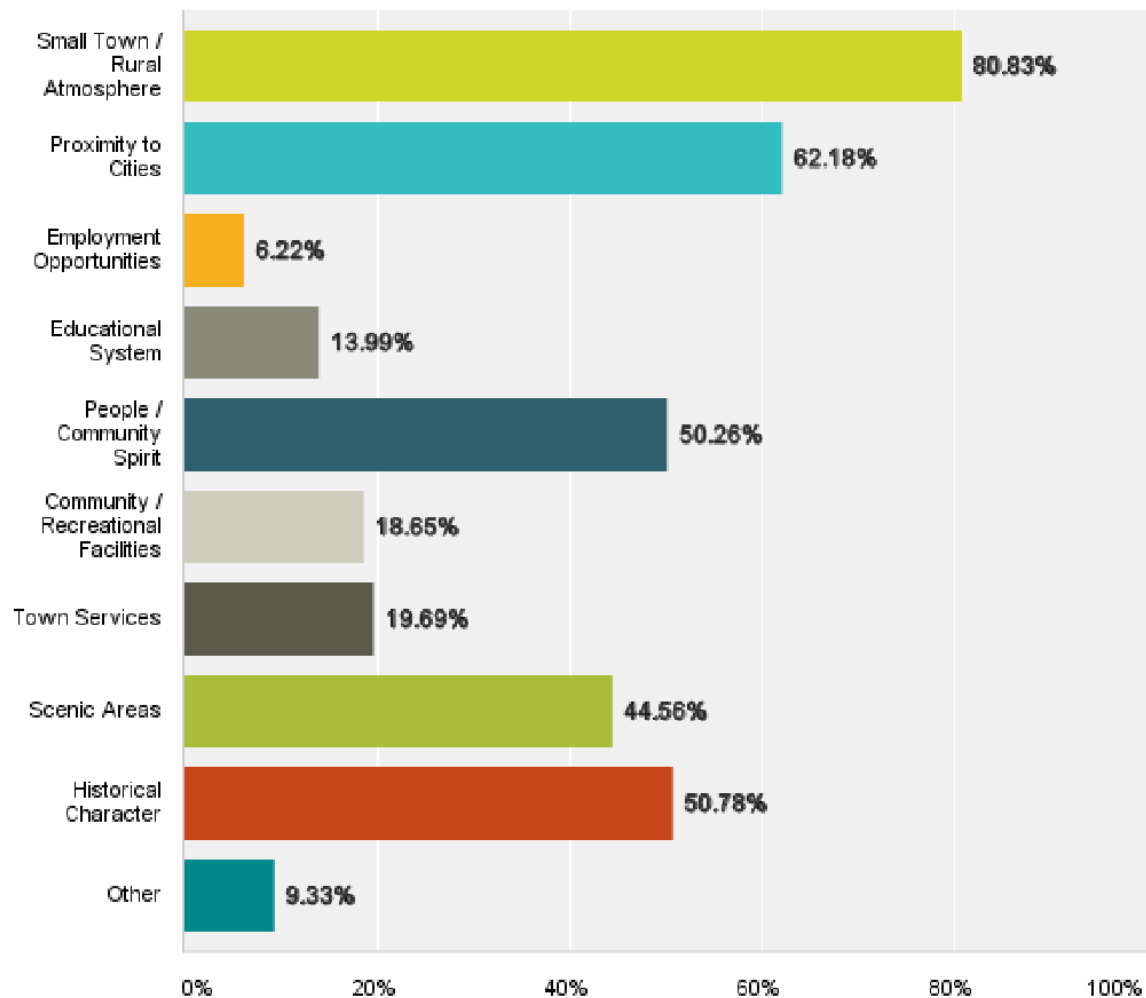
Answered: 194 Skipped: 9





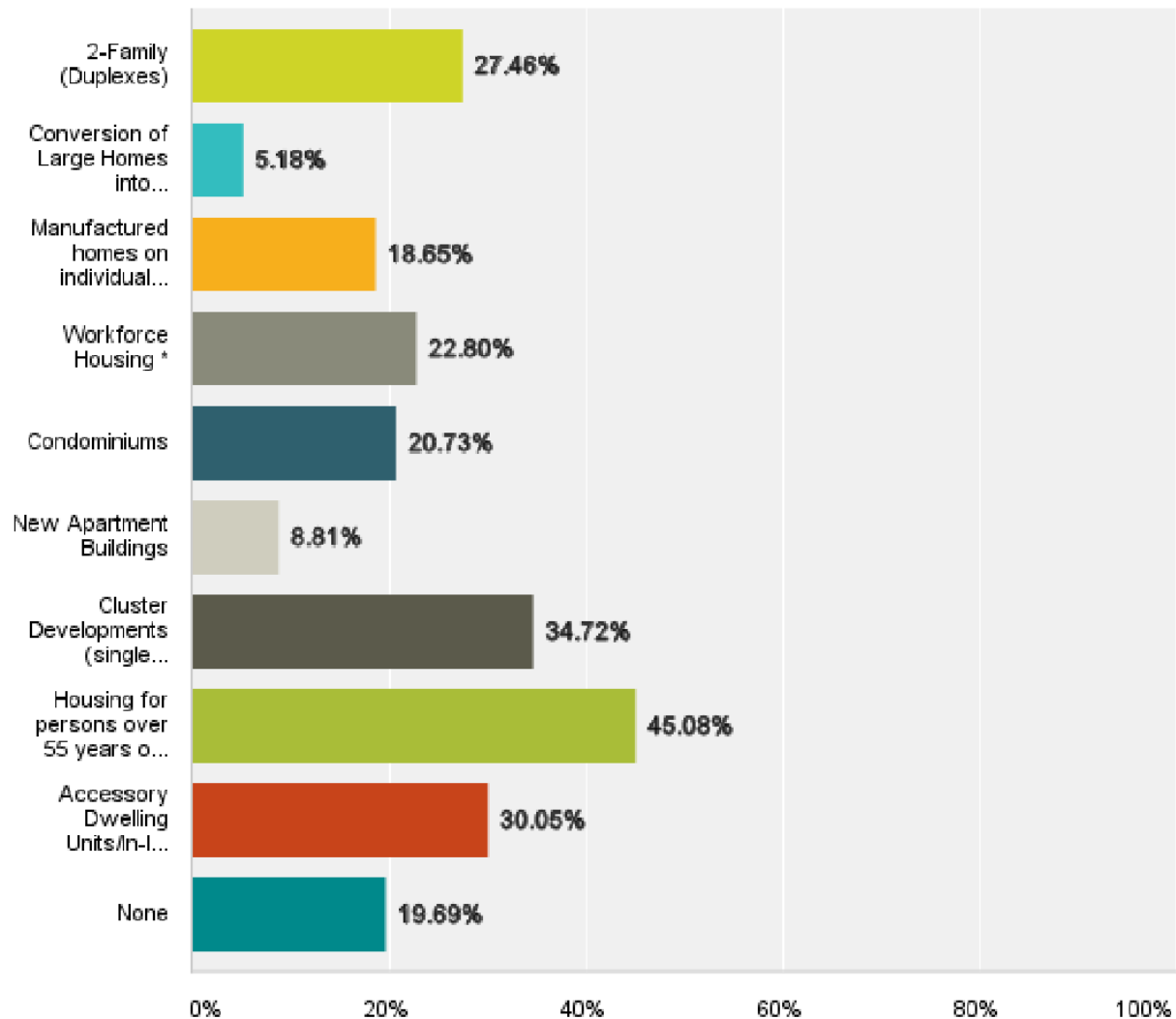
**Q11 Why do you think that Pittsfield is a desirable place to live? (Please check all that are important to you)**

Answered: 193 Skipped: 10



**Q12 Pittsfield's predominant form of housing is Single Family. What other types of housing would you like to see Pittsfield encourage? (Please check all that apply)**

Answered: 193 Skipped: 10



**Q13 What areas/resources in Town do you think should be better/protected?**

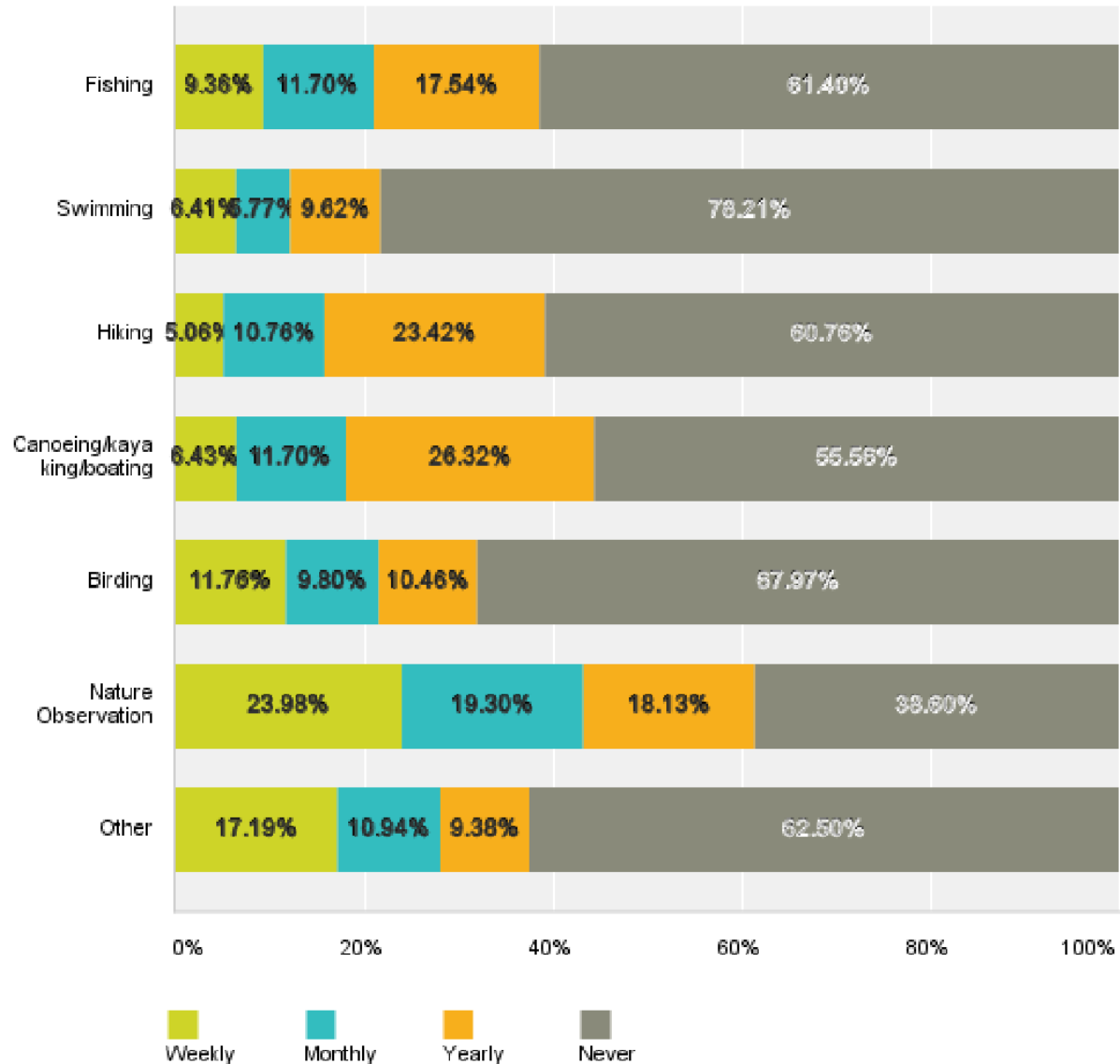
**Answered: 82 Skipped: 121**

Out of the 82 responses that were received the most important areas/resources in Town recommended to improve or protect were as follows:

1. Water resources- Suncook River, dams, wetlands
2. Natural Resources- scenic vistas, nature trails, forests, farm land, open space
3. Recreational Resources – Drake Field, Town pool, parks
4. Historical Resources – Buildings, Downtown, historic landmarks
5. Community Resources – Police department, Fire department, Schools

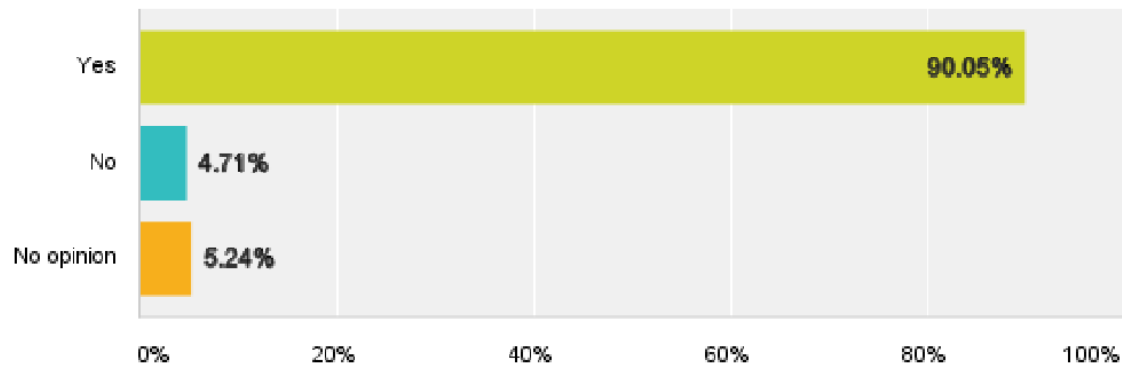
## Q14 Do you use the Suncook River for any of the following activities?

Answered: 188 Skipped: 15



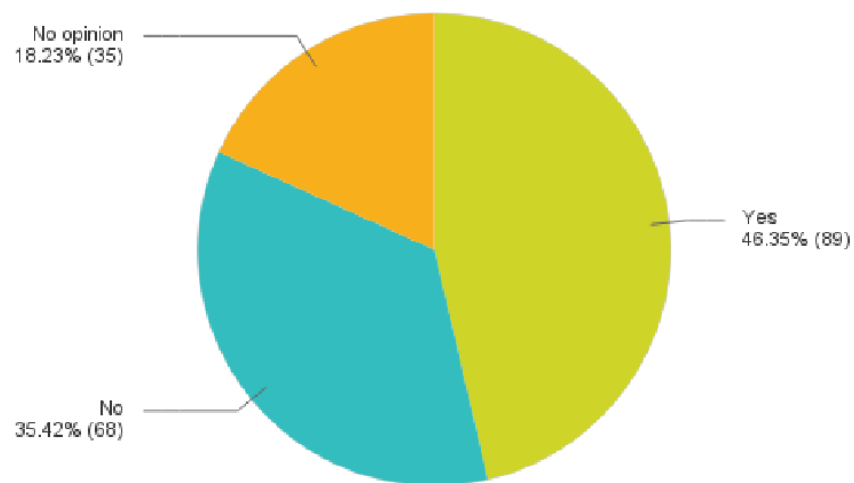
**Q15 Do you feel the Suncook River is important to the character of Pittsfield?**

Answered: 191 Skipped: 12



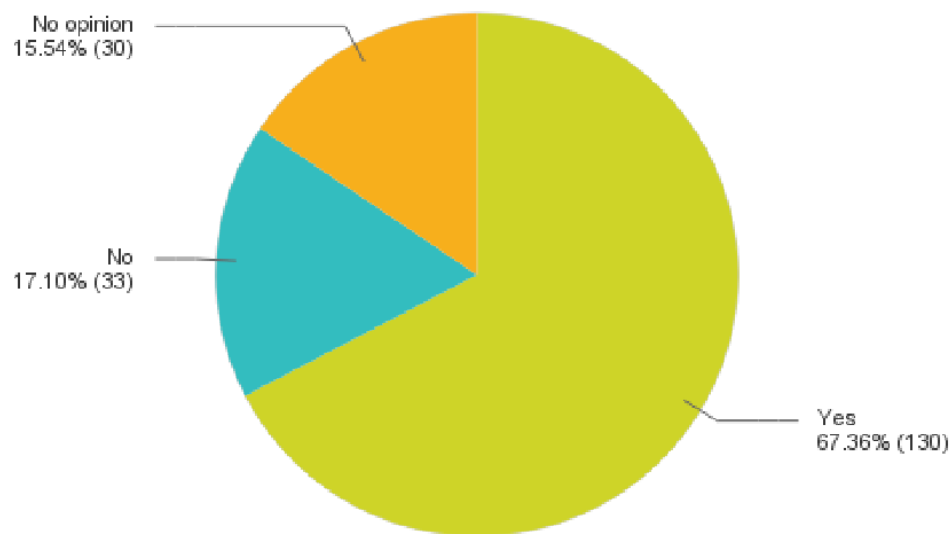
**Q16 Do you feel the Town should invest in the development and improvement of access points to the Suncook River?**

Answered: 192 Skipped: 11



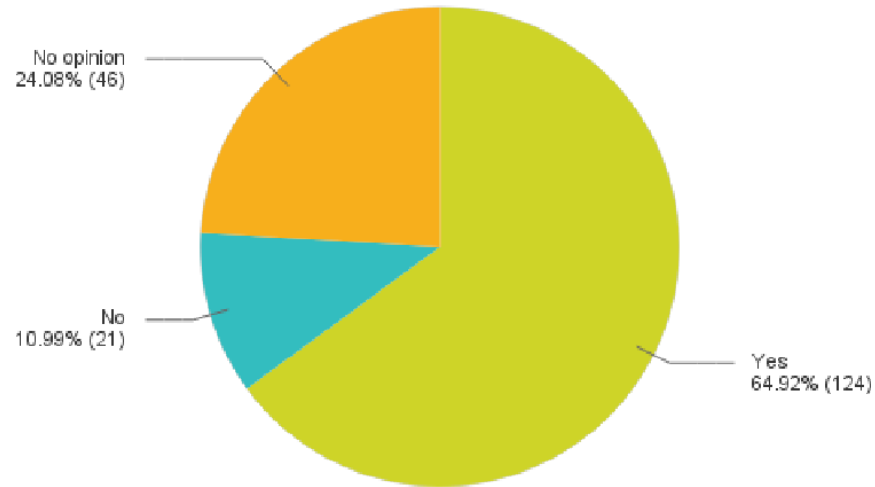
**Q17 A greenway is a linear open space established along a natural corridor, usually designed to accommodate both wildlife and low-impact human recreational uses. A greenway can serve as a linkage between existing natural and historic sites. Are you in favor of creating a greenway along the Suncook River?**

Answered: 193 Skipped: 10



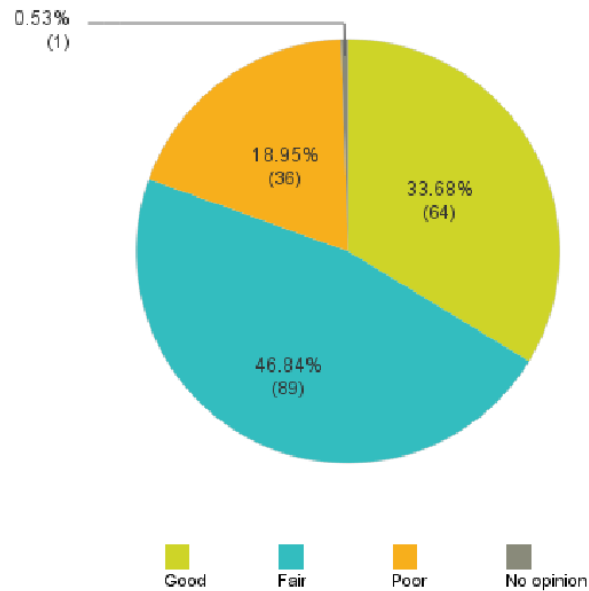
**Q18 Do you support current land conservation efforts in Pittsfield?**

Answered: 191 Skipped: 12



**Q19 In your opinion, what is the general condition of roads in Pittsfield?**

Answered: 190 Skipped: 13



**Q20 Please identify any road(s) or specific segments of roads which you think are particularly dangerous and should be improved:**

**Answered: 93 Skipped: 110**

Out of the 93 responses that were received the specific road(s) or segments of roads that are considered particularly dangerous or in need of improvements are as follows:

1. Dowboro Road- in desperate need of repair;  
poor condition.
2. Tilton Hill Road – poor road conditions.
3. Route 107 - Catamount Road
4. S. Main Street & Main Street
5. Loudon Road
6. Will Smith Road

**Q21 Please identify any segments of roads which are dangerous for pedestrians and where sidewalks/pathways should be repaired/built:**

**Answered: 63 Skipped: 140**

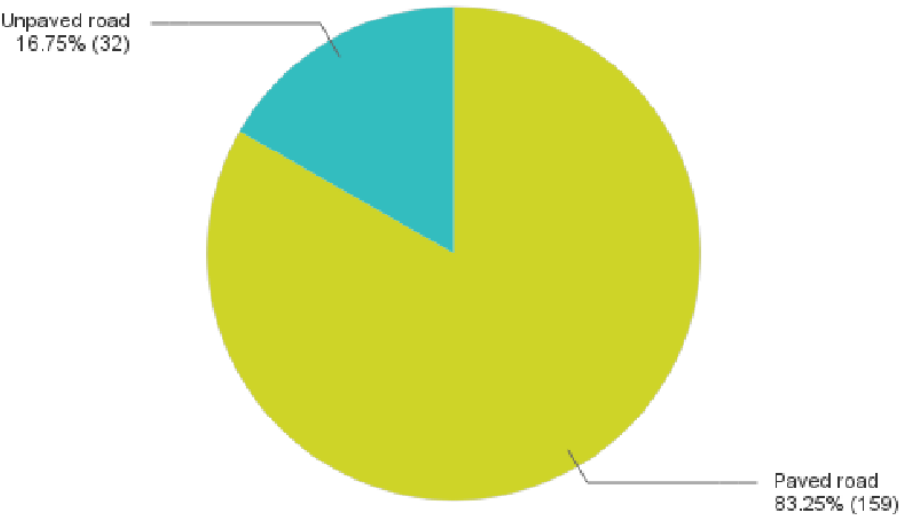
Out of the 63 responses that were received the specific segments of roads in which were considered dangerous for pedestrians and where sidewalk/pathways should be installed or repaired were as follows:

1. Tilton Hill Road
2. Catamount Road
3. Main Street & S. Main Street
4. Berry Avenue (school safety issue)
5. Leavitt Road



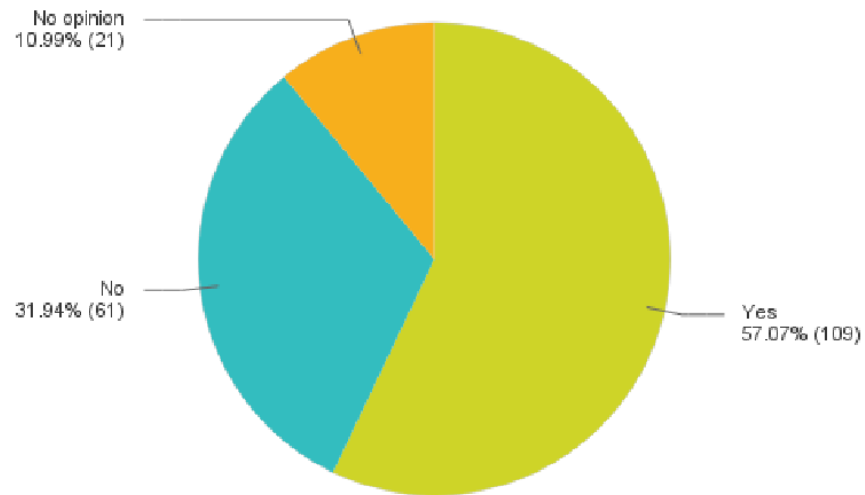
**Q22 Do you live on a:**

Answered: 191   Skipped: 12



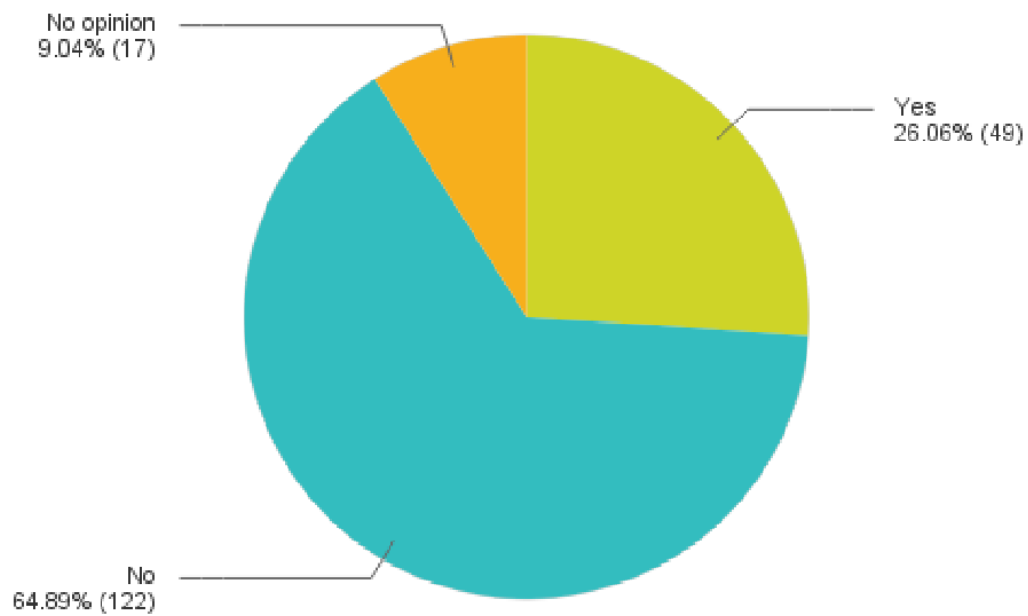
**Q23 Do you support the addition of bike lanes on local roads where appropriate?**

Answered: 191 Skipped: 12



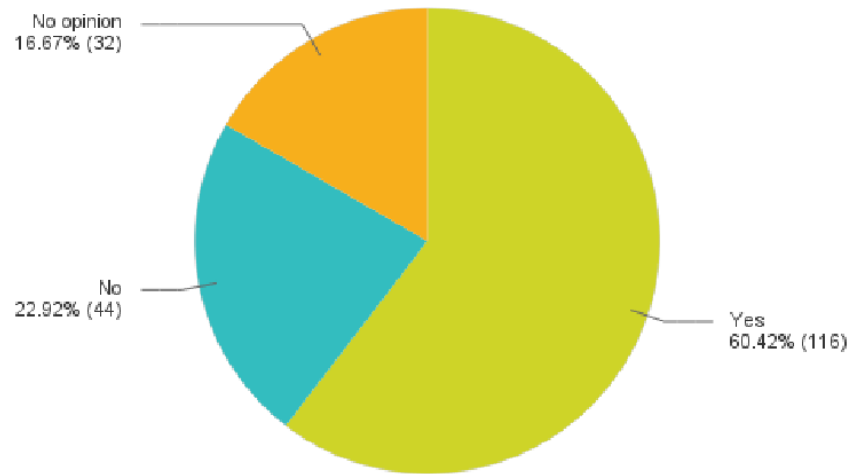
**Q24 Do you have any concerns regarding intersections/access points along NH Route 28?**

Answered: 188 Skipped: 15



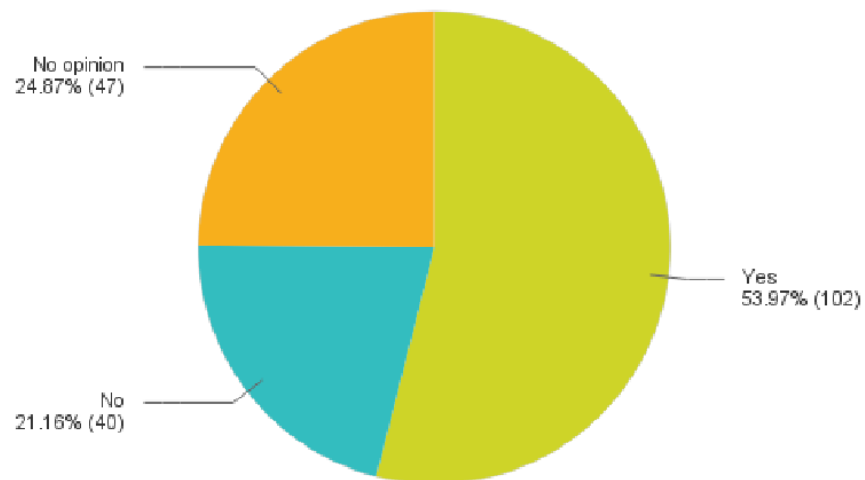
**Q25 Do you support the development of a Park and Ride lot along NH Route 28/107?**

Answered: 192 Skipped: 11



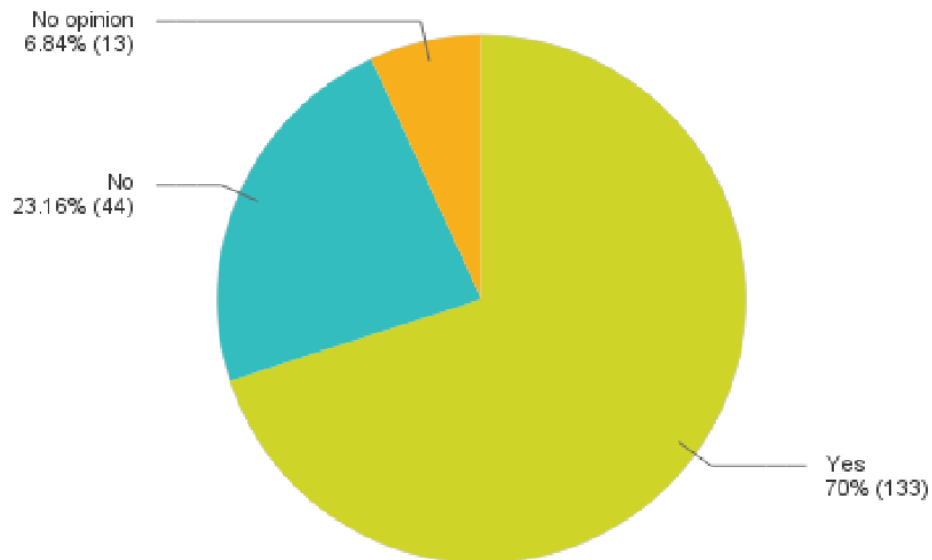
**Q26 Do you support designating sections of Route 107 in Pittsfield as a Scenic Byway?**

Answered: 189 Skipped: 14



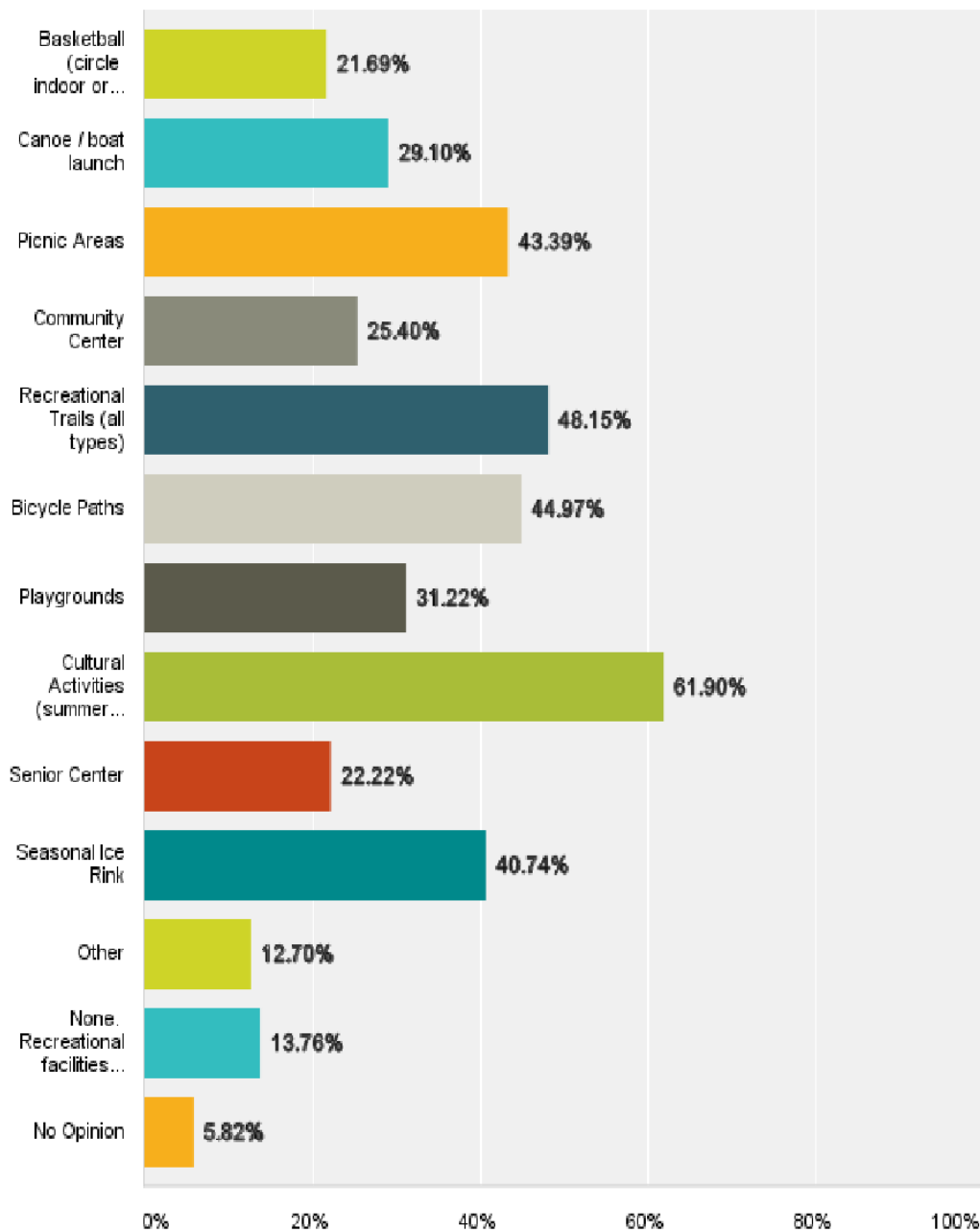
**Q28 Are you in favor of the Town investigating the potential installation of new sidewalks throughout the Village to improve pedestrian access to the Elementary School and a range of downtown services?**

Answered: 190 Skipped: 13



**Q29 Please indicate what recreational facilities you would like the Town to develop in the future. (Please check all that apply)**

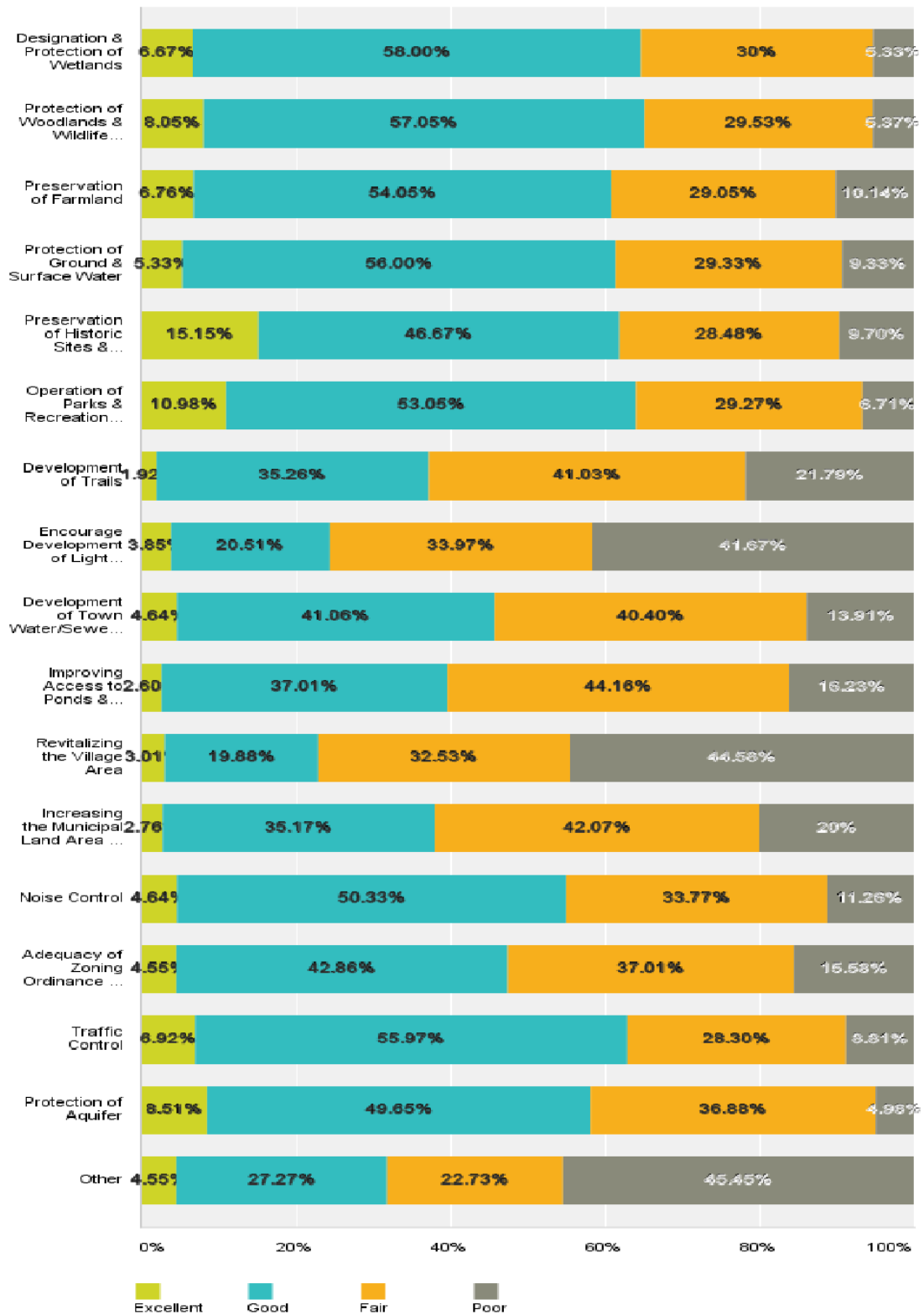
Answered: 189 Skipped: 14



*Town of Pittsfield – 2012 Master Plan Community Survey – Summary Results*

**Q30 Town Issues:**

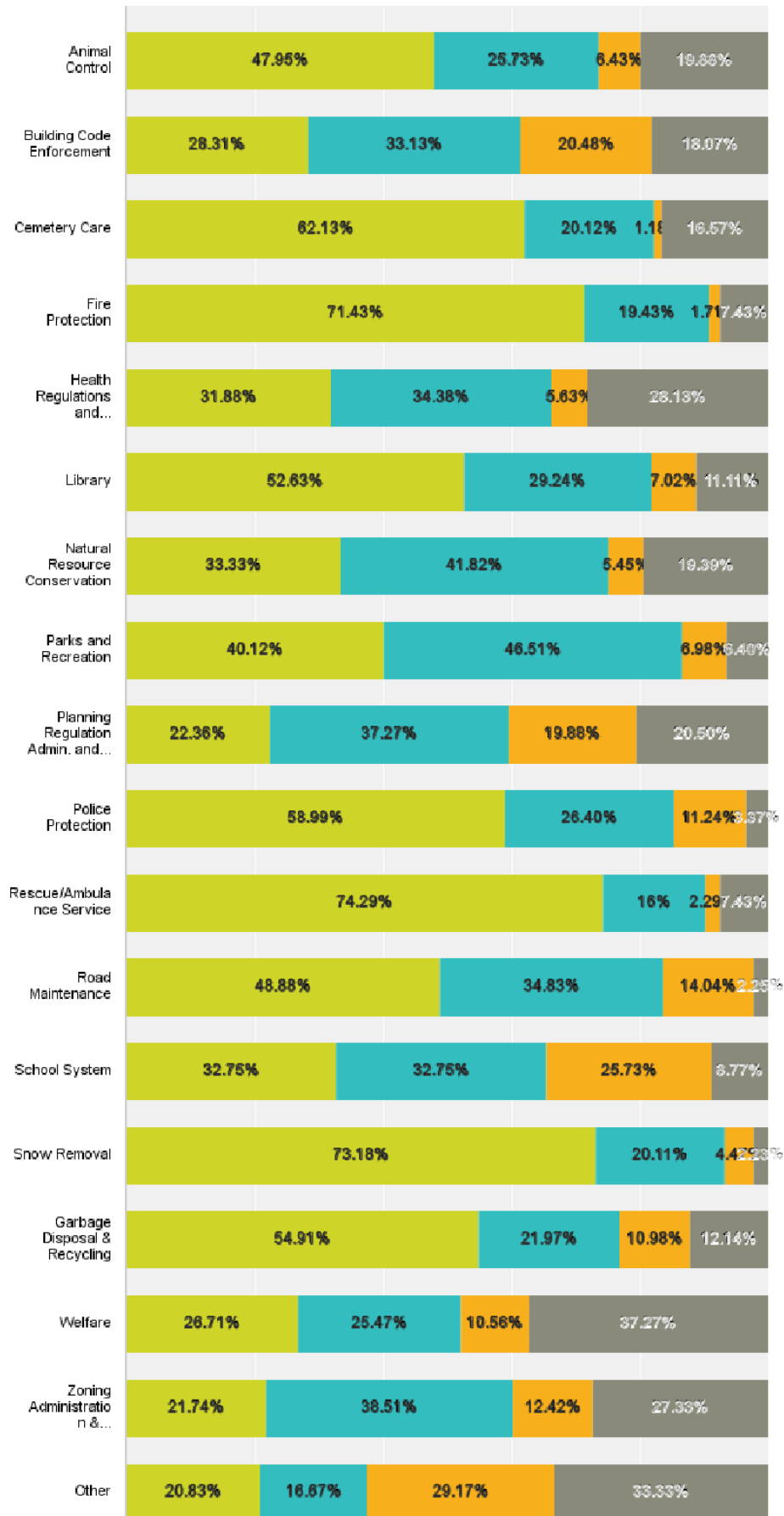
Answered: 176 Skipped: 27



*Town of Pittsfield – 2012 Master Plan Community Survey – Summary Results*

**Q31 Town Services:**

Answered: 182 Skipped: 21

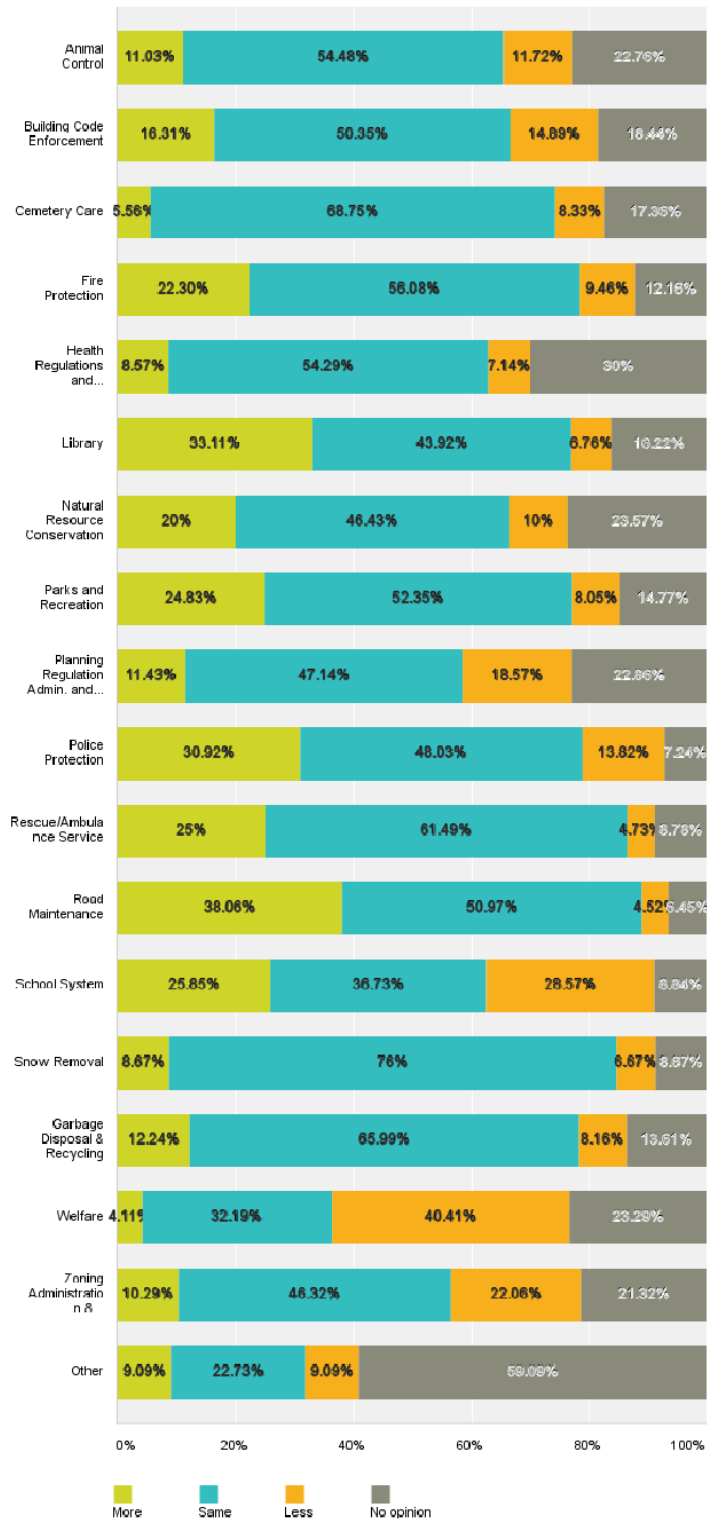




## Town of Pittsfield – 2012 Master Plan Community Survey – Summary Results

### Q32 How much money should the Town spend on each service?

Answered: 162 Skipped: 41



**Q33 Please elaborate on any issues identified in this survey that you believe are important to Pittsfield:**

**Answered: 100 Skipped: 103**

Among the 100 responses received the following categories were important to residents of Pittsfield:

- Concerns with welfare system, low income housing;
- Reducing the tax burdens on residents;
- Transportation- Road improvements and maintenance;
- Additional options for recreations activities;
- Downtown restoration and revival;
- Economic Development- creation of jobs, and increased business growth and development;
- Improvement of School system;
- Improved town services- Police department, Fire department.
- Supporting agricultural activities and open space.